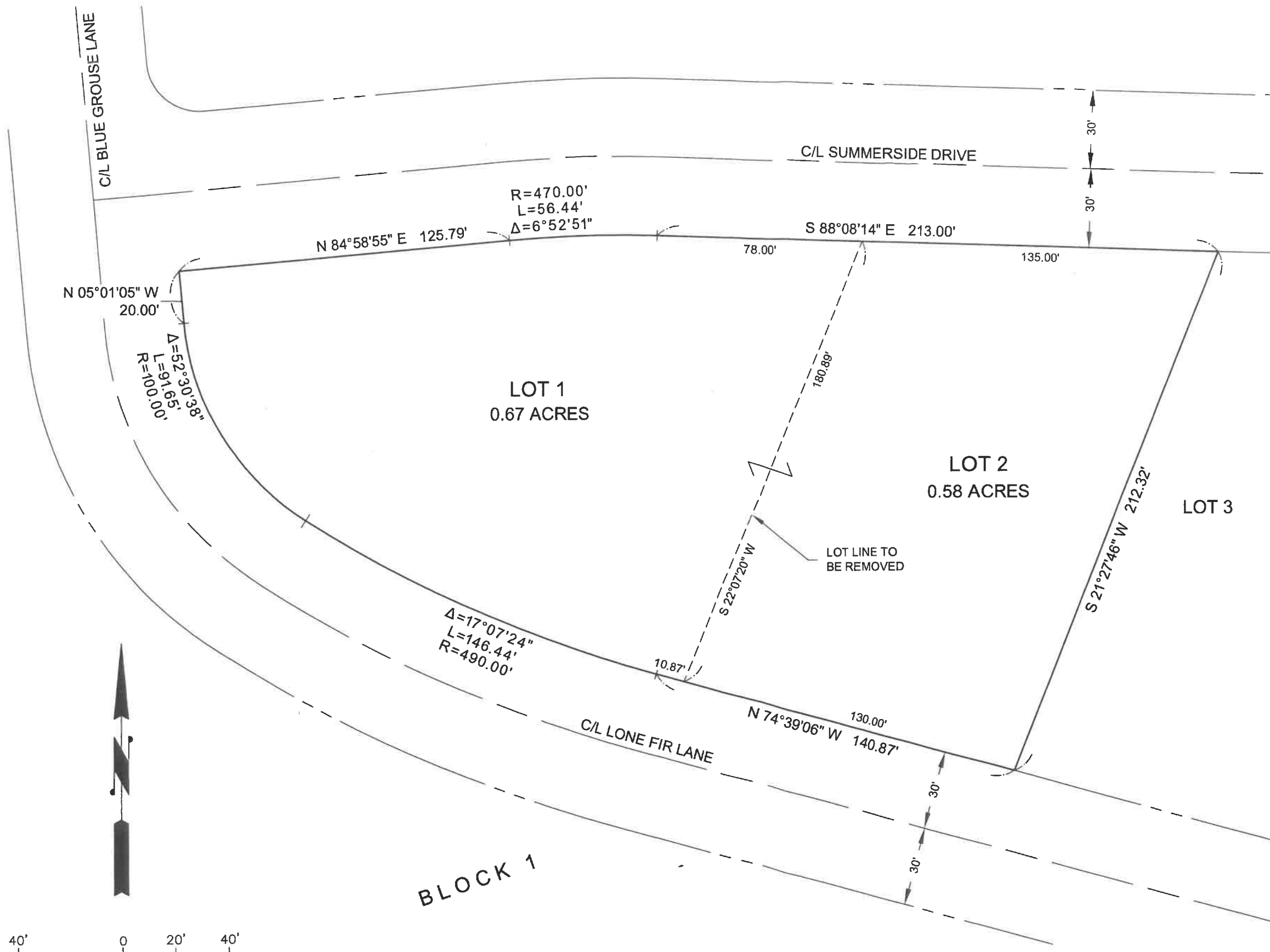


# LOTS 1 & 2, BLOCK 1, OF THE SUMMERSIDE PLAT



**LEGAL DESCRIPTION PER QUIT CLAIM DEED, AFN: 201907010026:**

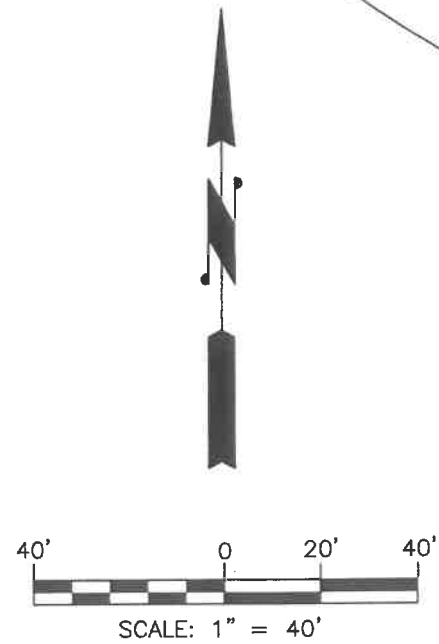
LOTS 1 AND 2, BLOCK 1, SUMMERSIDE, IN THE COUNTY OF KITTITAS, STATE OF WASHINGTON, AS PER PLAT THEREOF RECORDED IN BOOK 3 OF PLATS, PAGES 56 THROUGH 59, AND PLAT AMENDMENT OF SUMMERSIDE RECORDED IN BOOK 11 OF PLATS, PAGE 12, RECORDS OF SAID COUNTY.

**ADDRESS:**

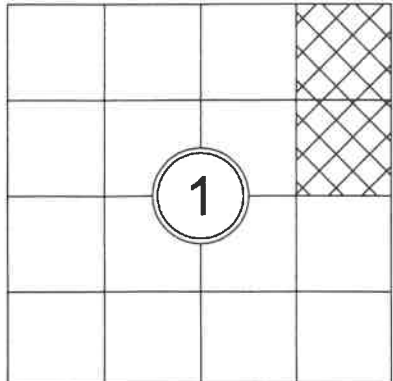
71 LONE FIR LANE & LONE FIR LANE  
CLE ELUM, WA 98922

**PARCEL INFORMATION:**

PARCEL NO.	MAP NO.
795334	19-14-01053-0101
805334	19-14-01053-0102



INDEX LOCATION  
SEC. 1 T. 19 N. R. 14 E. W. M.



<b>PARCEL COMBINATION EXHIBIT</b>	<b>PREPARED FOR ROBERT &amp; ANGELA BALCONI</b>	<b>Encompass</b> <small>ENGINEERING &amp; SURVEYING</small> Western Washington Division 165 NE Juniper Street, Suite 201 • Issaquah, WA 98027 • Phone: (425) 392-0250 Eastern Washington Division 407 Swiftwater Blvd. • Cle Elum, WA 98922 • Phone: (509) 674-7433	<b>REVISIONS</b>	<b>JOB NO.</b> 20165	<b>1</b> <b>SHEET</b>
				<b>DATE</b> 11/2020	
				<b>SCALE</b> 1"=40'	